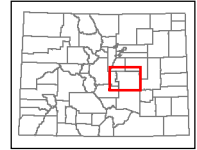
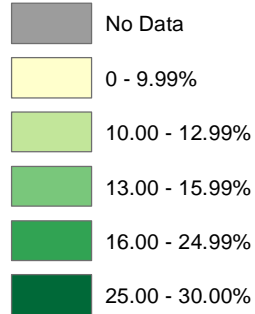




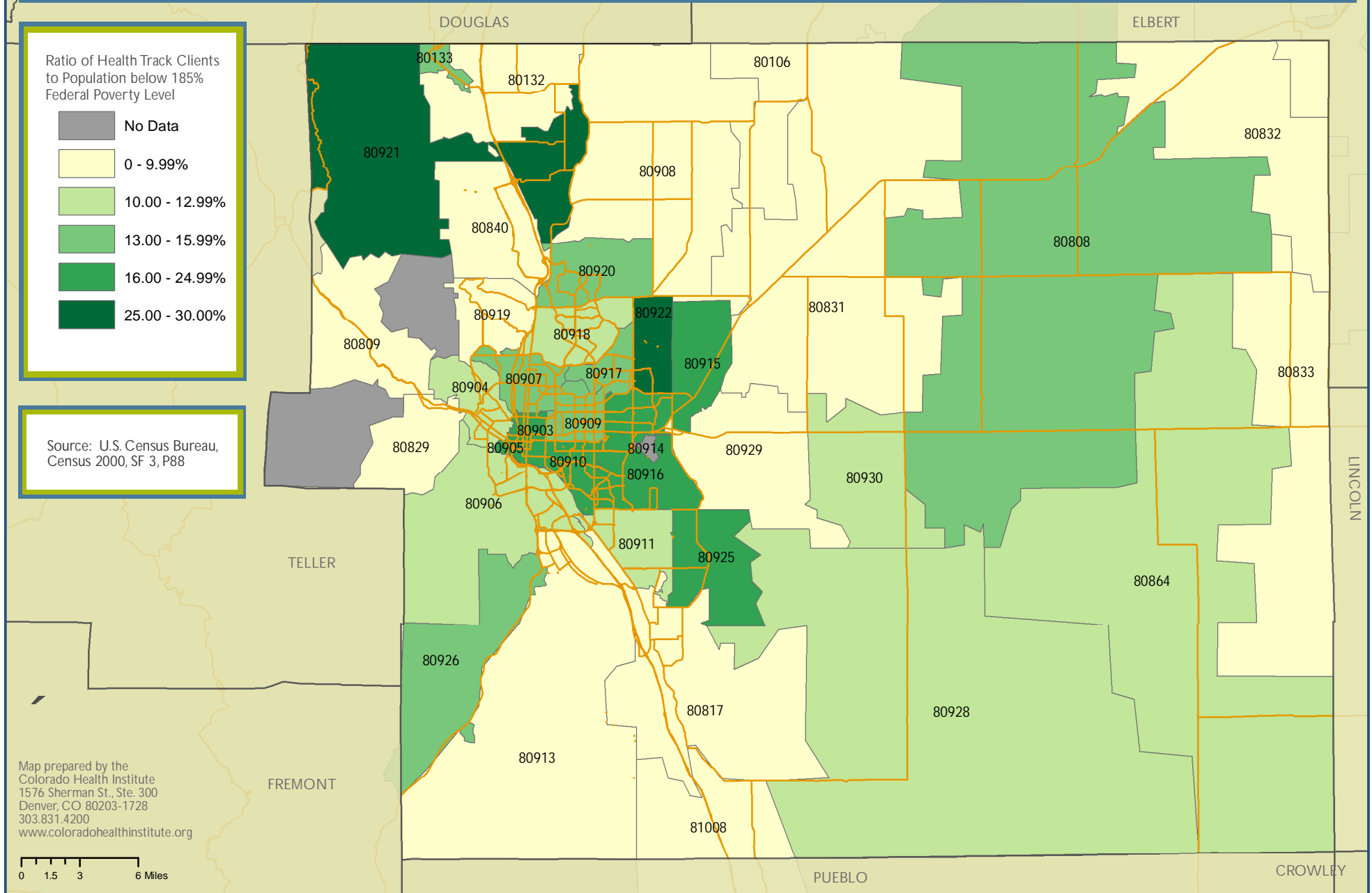
# HealthTrack clients and population below 185 percent of the federal poverty level. El Paso County, Colorado



Ratio of Health Track Clients to Population below 185% Federal Poverty Level



Source: U.S. Census Bureau, Census 2000, SF 3, P88



Map prepared by the Colorado Health Institute  
1576 Sherman St., Ste. 300  
Denver, CO 80203-1728  
303.831.4200  
www.coloradohealthinstitute.org

