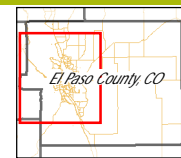
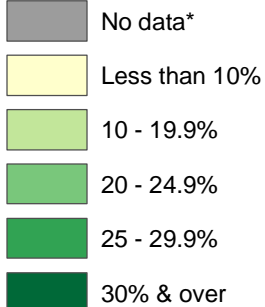




Safety Net Clinics and population below 185 percent of the Federal Poverty Level. Colorado Springs Area



Population below 185% Federal Poverty Level


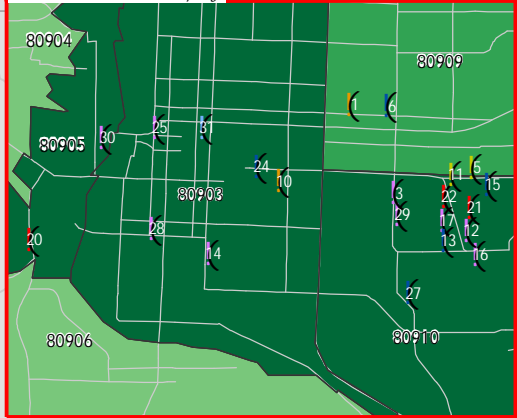


Source: U.S. Census Bureau, Census 2000, SF 3, P88
*2004 Zipcodes

Map prepared by the Colorado Health Institute
1576 Sherman St., Ste. 300
Denver, CO 80203-1728
303.831.4200
www.coloradohealthinstitute.org

Teller County

Inset of downtown Colorado Springs



Non-clinic based services

- 31 Ecumenical Social Ministries
- 32 Northern Churches Care
- 33 Westside Cares

Hospital

- 1 Memorial Hospital (MH)
- 2 MH North (opens 2007)
- 8 Penrose Hospital
- 9 Penrose Community Hospital
- 10 St. Francis Health Center

Pediatric and Family Care

- 4 MH Pediatric Specialty Clinics
- 6 MH Pediatric Surgery Services
- 13 PV Family Health Clinic
- 15 PV Pediatric Clinic
- 19 PV Fountain Health Clinic
- 24 SET Clinic
- 26 Mission Medical Center
- 27 Open Bible Baptist Clinic

Mental Health

- 20 Pikes Peak Mental Health Adult Services
- 21 PPMH Child & Family Network
- 22 PPMH Emergency Services
- 23 PPMH Lorraine Community Center

Urgent Care

- 5 MH Springs Medical Center
- 7 MH Briargate Medical Campus
- 11 Peak Vista (PV) Immediate Care Clinic

Special Services

- 3 MH Printers Park Medical Plaza
- 12 PV Dental Health Clinic
- 14 PV Homeless Medical Clinic
- 16 PV Women's Health Clinic
- 17 PV Senior Health Clinic South
- 18 PV Senior Health Clinic North
- 25 SET Homeless Clinic
- 28 CS Osteopathic Foundation Medical Center
- 29 EPC Dept of Health & Environment
- 30 EPC Dept of Human Services